

GPS ESSENTIAL ANDROID



MOCHAMAD SOFYAN (YOPIE)

- HGIS Specialist
- HIMS Consultant

email : yopie_msofyan@yahoo.com
yopie.msofyan@gmail.com

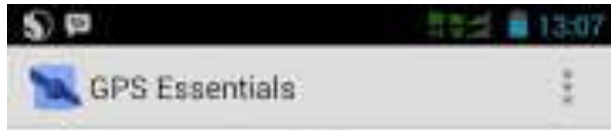
facebook : Pyan so Pyan

twitter : @pyansopyan

mobile : +6281328713590

home : +622746497918

address : Lat -7.788133 Long 110.3235899



Dashboard



Camera



Compass



Portable Maps



Google Maps



Waypoints



Routes



Tracks



Streams



Satellites



Pictures



Messages



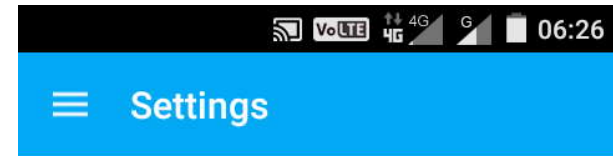

Tags



Settings



Donate



Units

Selects which unit system to use when showing values

Position Datum

Selects the datum of locations

Position Format

Selects the location format and coordinate system

Angular Unit

Switches the angular unit

Bearing

Switches bearing values between magnetic and true values

Clamp Heading

Clamp heading to bearing when moving,



Settings

Units



Kilometers, Meters

Miles, Yards, Feet

Miles, Feet

Nautical Miles, Feet

Nautical Miles, Meters

Meters (SI)

CANCEL

Clamp Heading

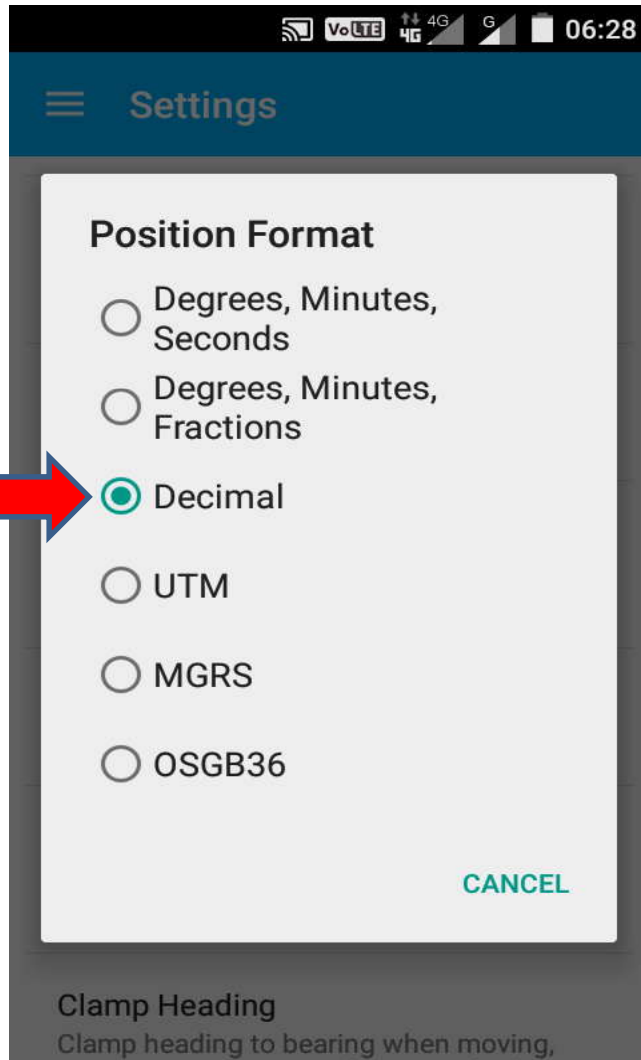
Clamp heading to bearing when moving,

Position Datum

- KOREAN GEO DATUM
1995, S Korea
- SIRGAS, South America
- EUROPEAN 1950, Mean
(7 Param)
- ORDNANCE GB 1936,
Mean (7 Para)
- Petroleum Development
Oman 1993
- World Geodetic System
1984
- World Geodetic System
1972
- NORTH AMERICAN 1983,
CONUS



CANCEL



VoLTE 4G G 06:38

Select the values you want to show on the dashboard.

Accuracy
The precision of the current fix as reported by the GPS receiver. Lower values indicate better reception. The more satellites are in view, the better this value will be.

Air Pressure
Shows the current air pressure.


Altitude
The altitude above (or below) main sea level.

Altitude Made Good
The vertical distance between a starting point and the current position. You can reset this value to select the next received location as the new starting point.

Altitude To Go
The vertical distance between the current location and the target location.

Average Speed

Close



VoLTE 4G G 06:39

Select the values you want to show on the dashboard.

ETA
The estimated time of arrival at the target.

Illuminance
Shows the current ambient illuminance.

Latitude
The latitude of the current fix.



Location Provider
The provider of the current location: Cell or GPS.

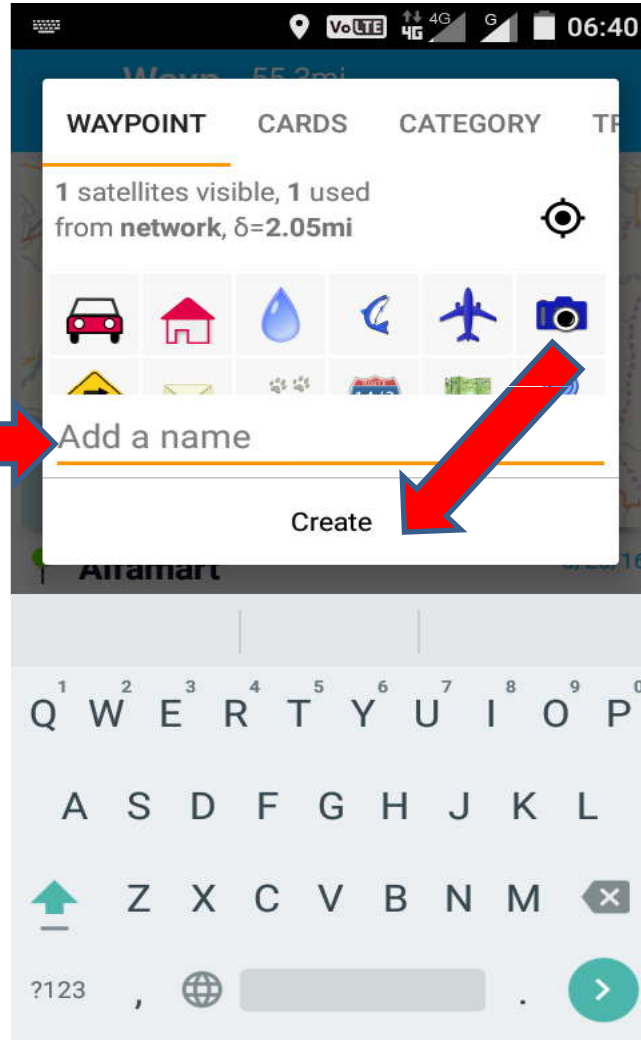
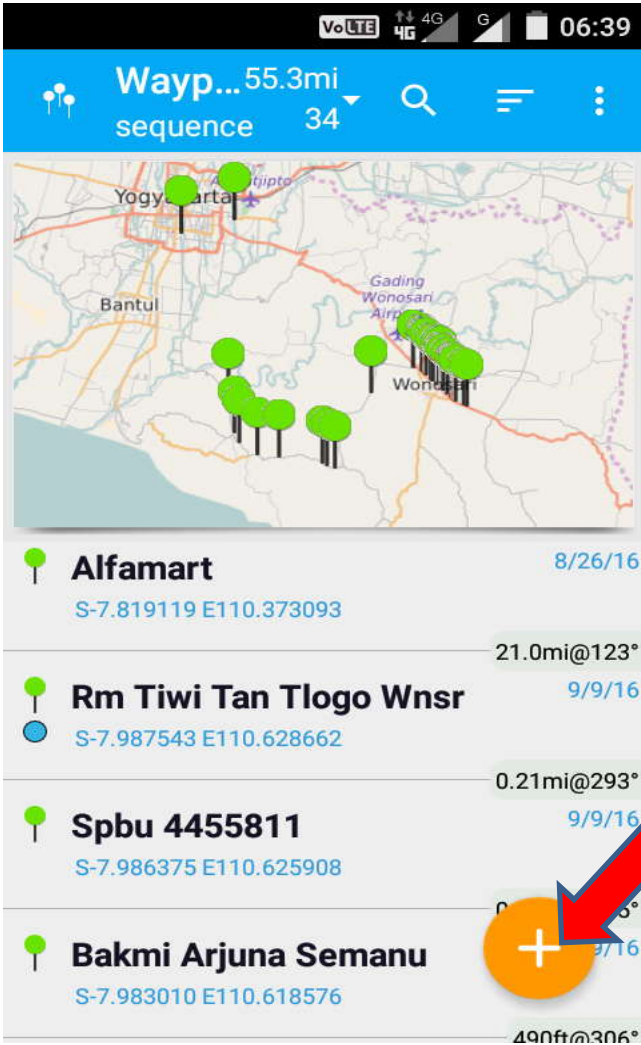
Longitude
The longitude of the current fix.

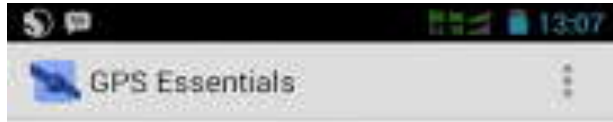
Max Altitude
The maximum altitude above (or below) main sea level.

Max Speed
The maximum velocity ever recorded.

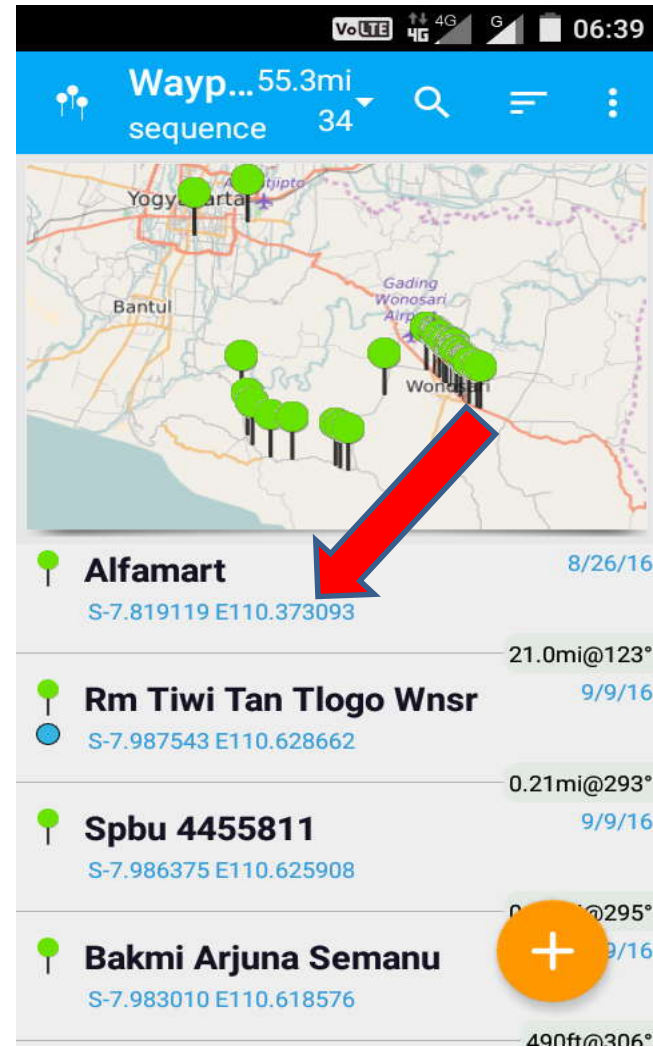
Close







- Dashboard
- Camera
- Compass
- Portable Maps
- Google Maps
- Waypoints
- Routes
- Tracks
- Streams
- Satellites
- Pictures
- Messages
- Tags
- Settings
- Donate



Android status bar: 08:40, 4G, G x

Navigation bar: ←, ✓, ⋮

Header: S-7.987543 E110.628662, 160m, 33.0km

Tab bar: OVERVIEW, **PROPERTIES**, CELESTIAL, M

POSITION
S-7.987543 E110.628662

LATITUDE
S-7.987543

LONGITUDE
E110.628662

ALTITUDE
160m

ACCURACY
3.00m

AZIMUTH
-

PITCH
-

ROLL

